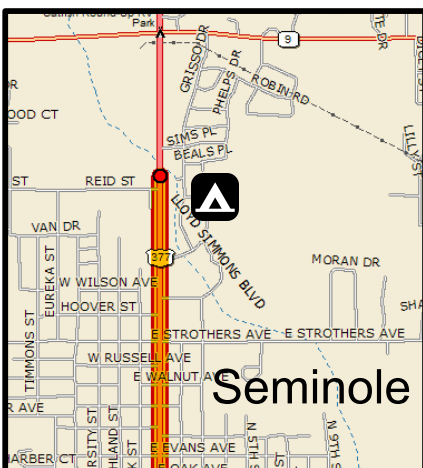
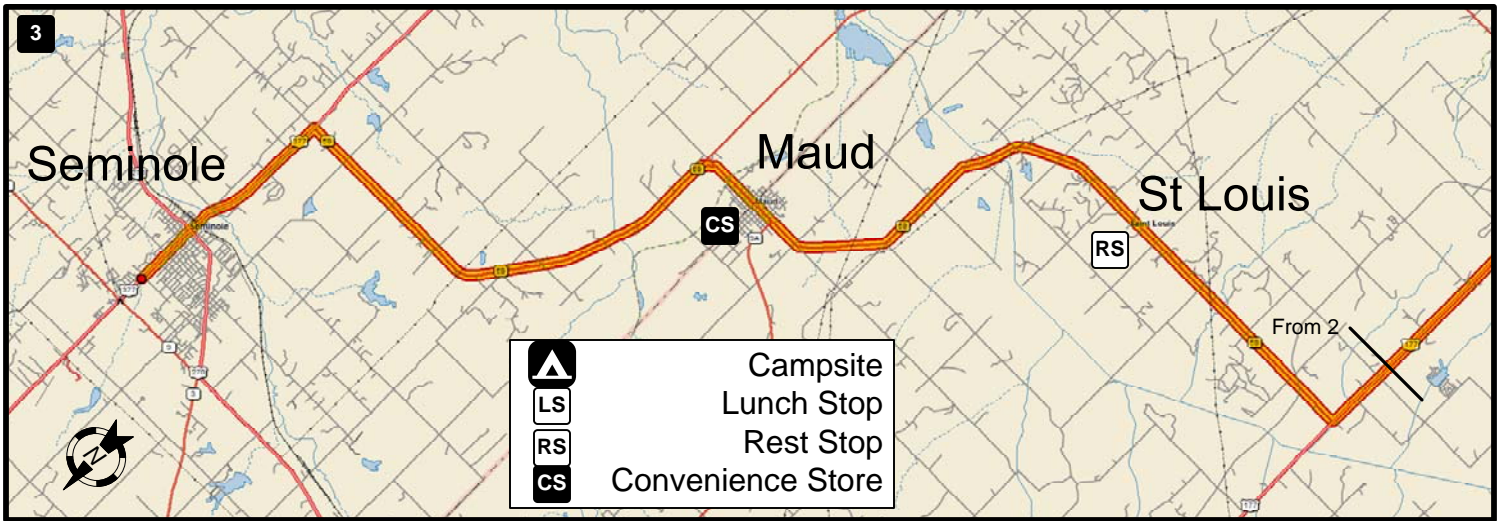
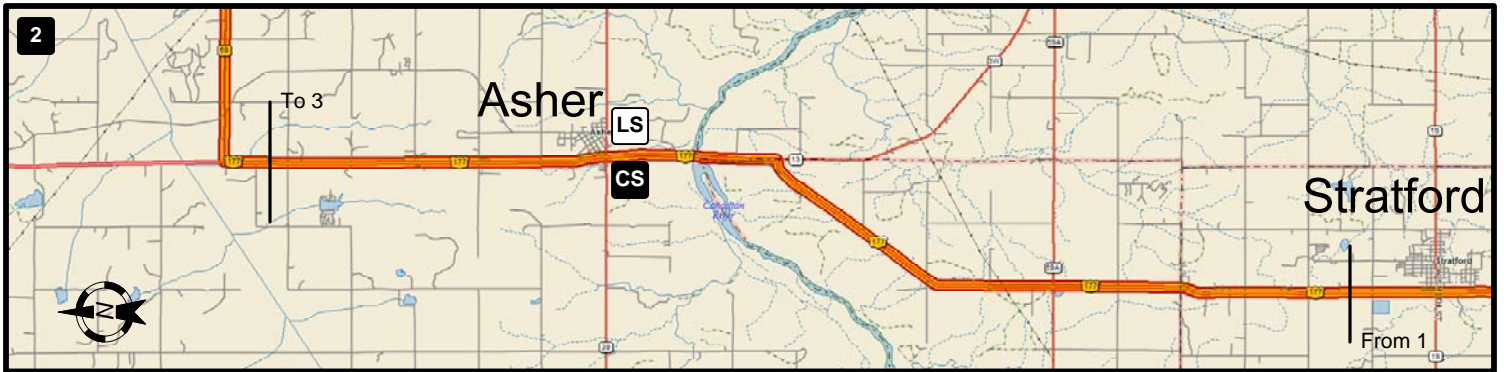


# Day 2 – Sulphur to Seminole – 63.9 Miles



Turn		Road	Total Dist
Start	at	6th & W. Wynnewood Ave	0.0 mi
Go straight (E)	on	W. Wynnewood Ave	0.0 mi
Turn left (N)	on to	US 177 (SR 7 (W. 1st St))	0.3 mi
Straight (N)		Junction Hwy 29, FreeWheel Rest Stop	10.2 mi
Straight (N)		Junction Hwy 19, Stratford, C-Store	20.3 mi
Turn left (N)	on to	US 177 (SR 59)	31.3 mi
Straight (N)		Convenience Store	33.9 mi
Turn right (ENE)	on to	SR 59	40.0 mi
Straight (N)		St Louis - FreeWheel Rest Stop	44.2 mi
Go straight (E)	on to	SR 9A / SR 59 - Maud C-Store	51.2 mi
Turn left (NE)	on to	SR 59	52.6 mi
Turn left (N)	on to	US 377 (SR 3E   SR 99)	60.1 mi
Finish	at	US 377 - Seminole, Sports Complex	63.9 mi