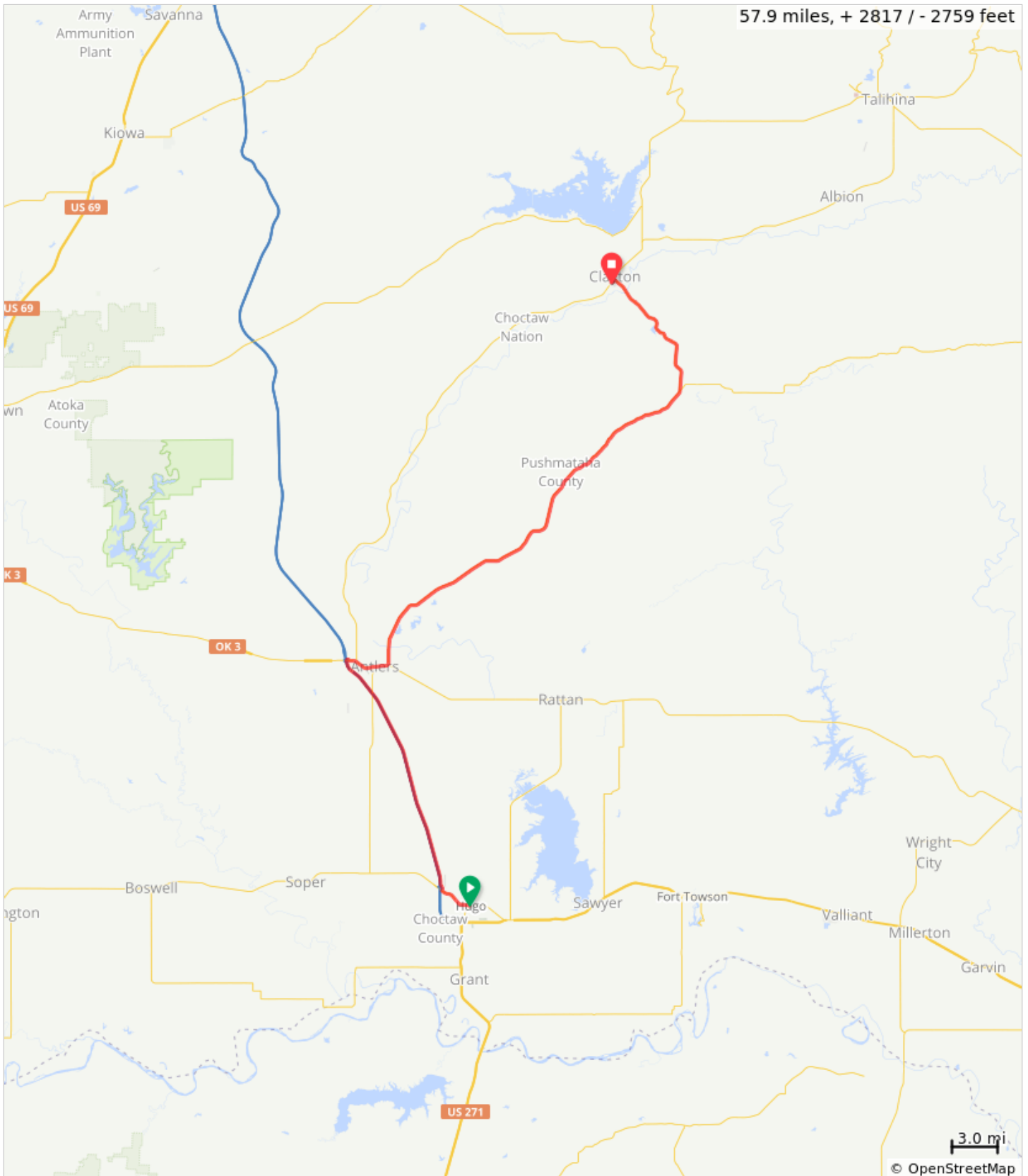












# 19D D-1 OKFW



## 19D D-1 OKFW

| Dist | Type  | Note                       |
|------|---|----------------------------|
| 0.0  |  | Start of route             |
| 2.1  |  | R onto the ramp            |
| 18.3 |  | Take exit 16 toward OK-3 E |
| 18.5 |  | L onto OK-3 E              |
| 21.0 |  | Slight L onto US-271 N     |
| 55.5 |  | R                          |
| 55.6 |  | R onto US-271 N            |
| 57.6 |  | L onto OK-2 S              |
| 57.8 |  | R onto Chickasaw St        |
| 57.9 |  | End of route               |

57.9 miles. +3190/-3133 feet

---