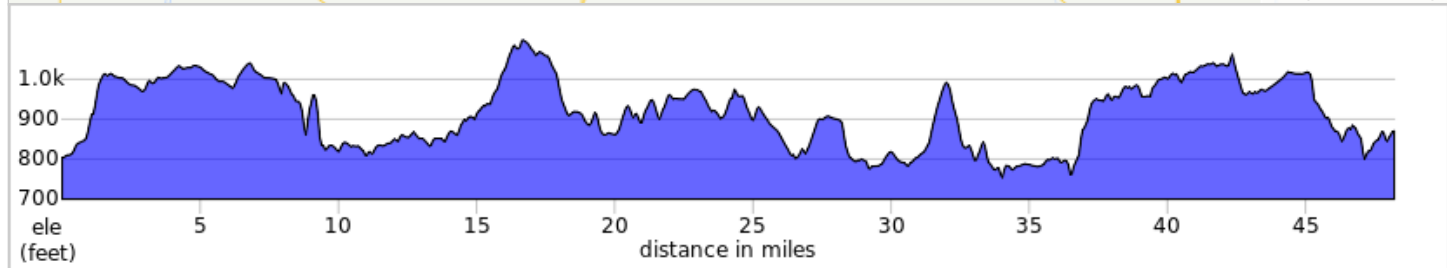
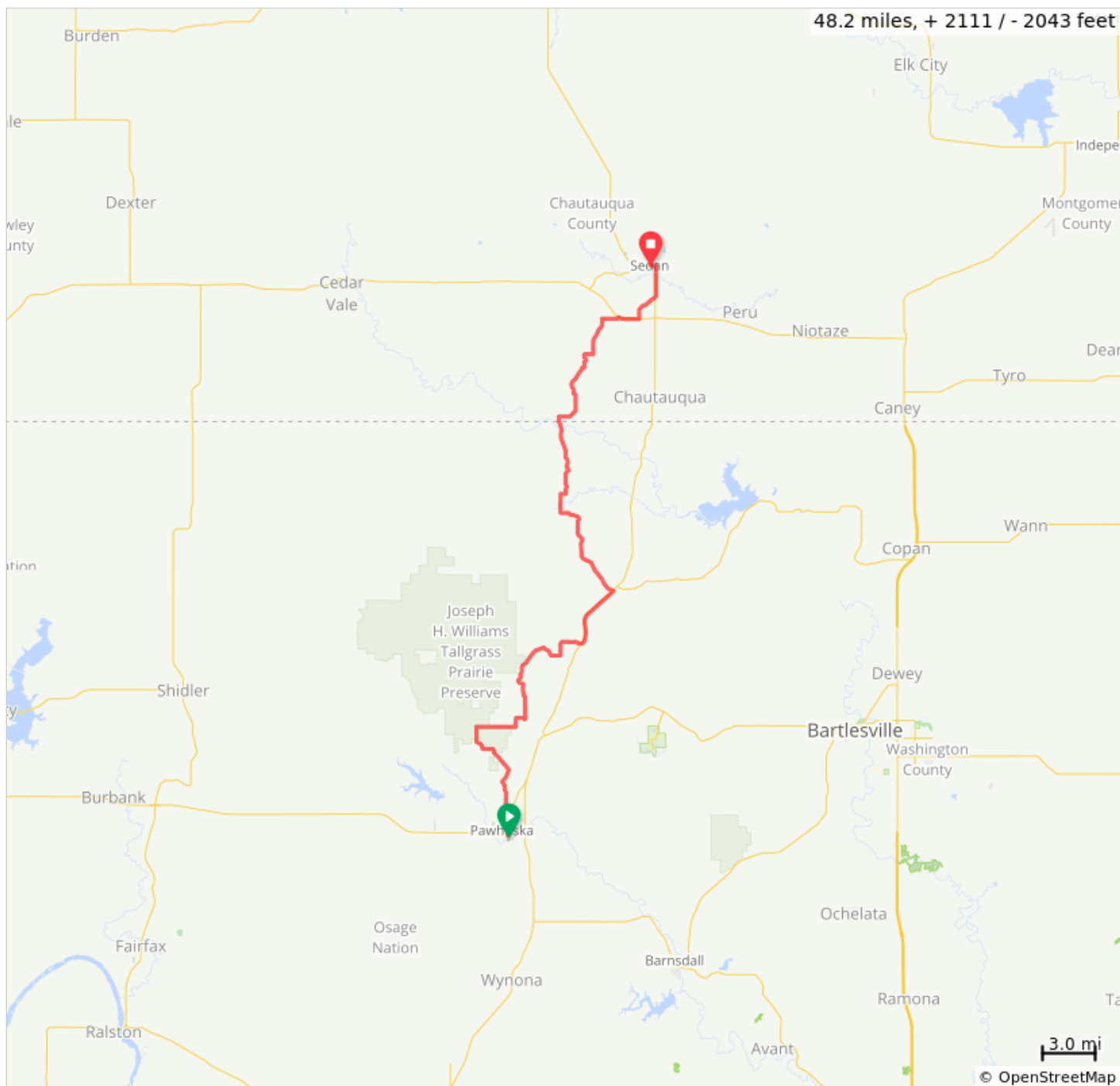



























19G D-7 OKFW



19G D-7 OKFW

| Dist | Type | Note |
|------|---|-----------------------------|
| 0.0 |  | Start of route |
| 0.0 |  | R onto Lynn Ave |
| 0.9 |  | L onto 18th St |
| 1.1 |  | R onto Grandview Ave |
| 2.5 |  | Continue onto Co Rd 4201 |
| 7.7 |  | R onto Co Rd 4220 |
| 9.9 |  | L onto Co Rd 4155 |
| 10.4 |  | R at Co Rd 4230 |
| 11.1 |  | L onto Co Rd 4151 |
| 19.1 |  | L onto OK-99 N |
| 22.8 |  | L onto Co Rd 4901 |
| 30.0 |  | R onto Co Rd 4851 |
| 30.3 |  | Slight L onto Co Rd 4901 |
| 32.8 |  | Slight L onto Co Rd 3809 |
| 34.5 |  | Continue onto S Santa Fe St |

34.5 miles. +1816/-1838 feet

| Dist | Type | Note |
|------|---|-------------------------------|
| 34.8 |  | R onto E Co Rd/Wei Hockey Ave |
| 35.2 |  | Continue onto Bronco Rd |
| 35.8 |  | Continue onto Rd 16 |
| 42.2 |  | R onto Gallop Rd |
| 43.2 |  | R onto US-166 E |
| 44.3 |  | L onto Rd 19 |
| 46.1 |  | L onto US-166 BUS W |
| 47.8 |  | L onto E Main St |
| 48.1 |  | R onto N Chautauqua St |
| 48.2 |  | End of route |

13.7 miles. +658/-578 feet