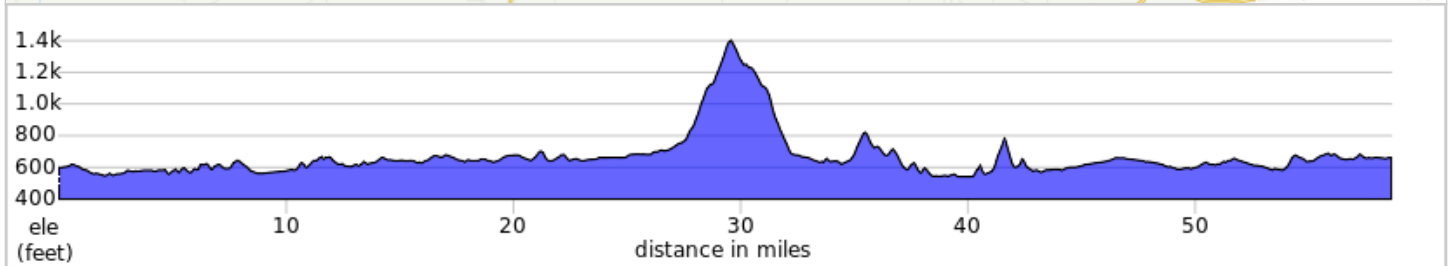
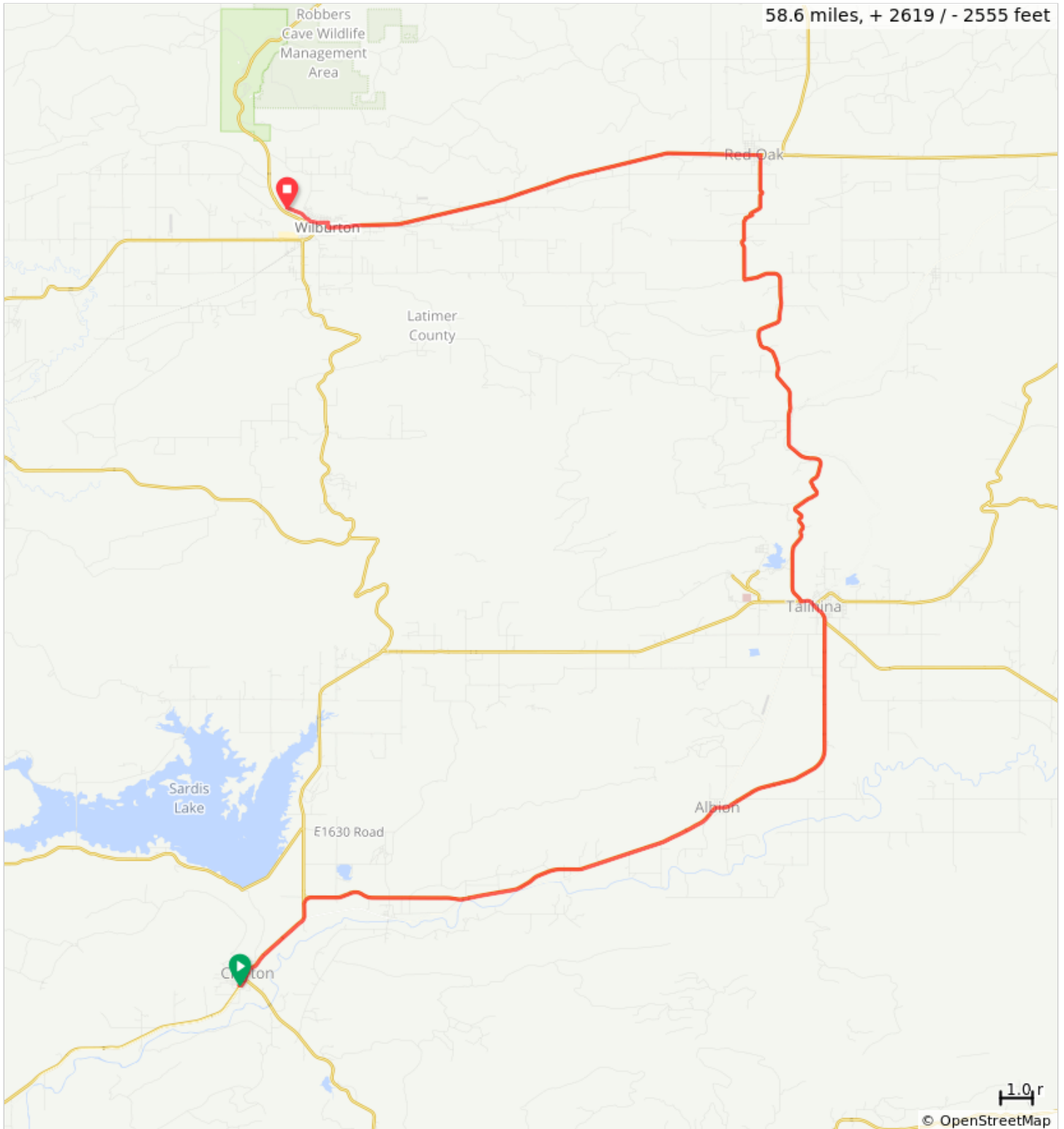
















19R D-2 OKFW



19R D-2 OKFW

Dist	Type	Note
0.0		Start of route
0.1		L onto OK-2 N
0.3		L onto US-271 N
0.4		L onto West Pine
0.5		Continue onto Pine St
0.6		R onto 10th St
0.7		R onto Burnett/Division St
0.8		L onto Lawson Blvd
26.1		R onto OK-82 N
39.4		R to stay on OK-82 N
43.6		L onto US-270 W
57.1		R onto N Central Ave
57.2		L onto W Blair Ave
58.6		End of route

58.6 miles. +2745/-2684 feet
