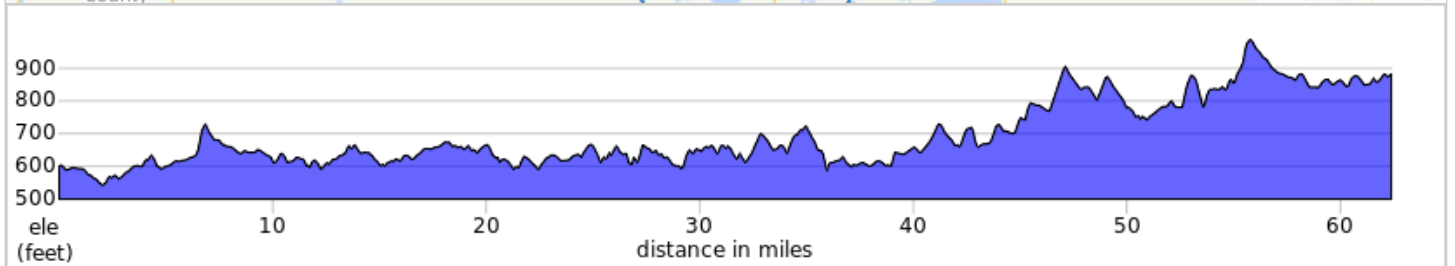
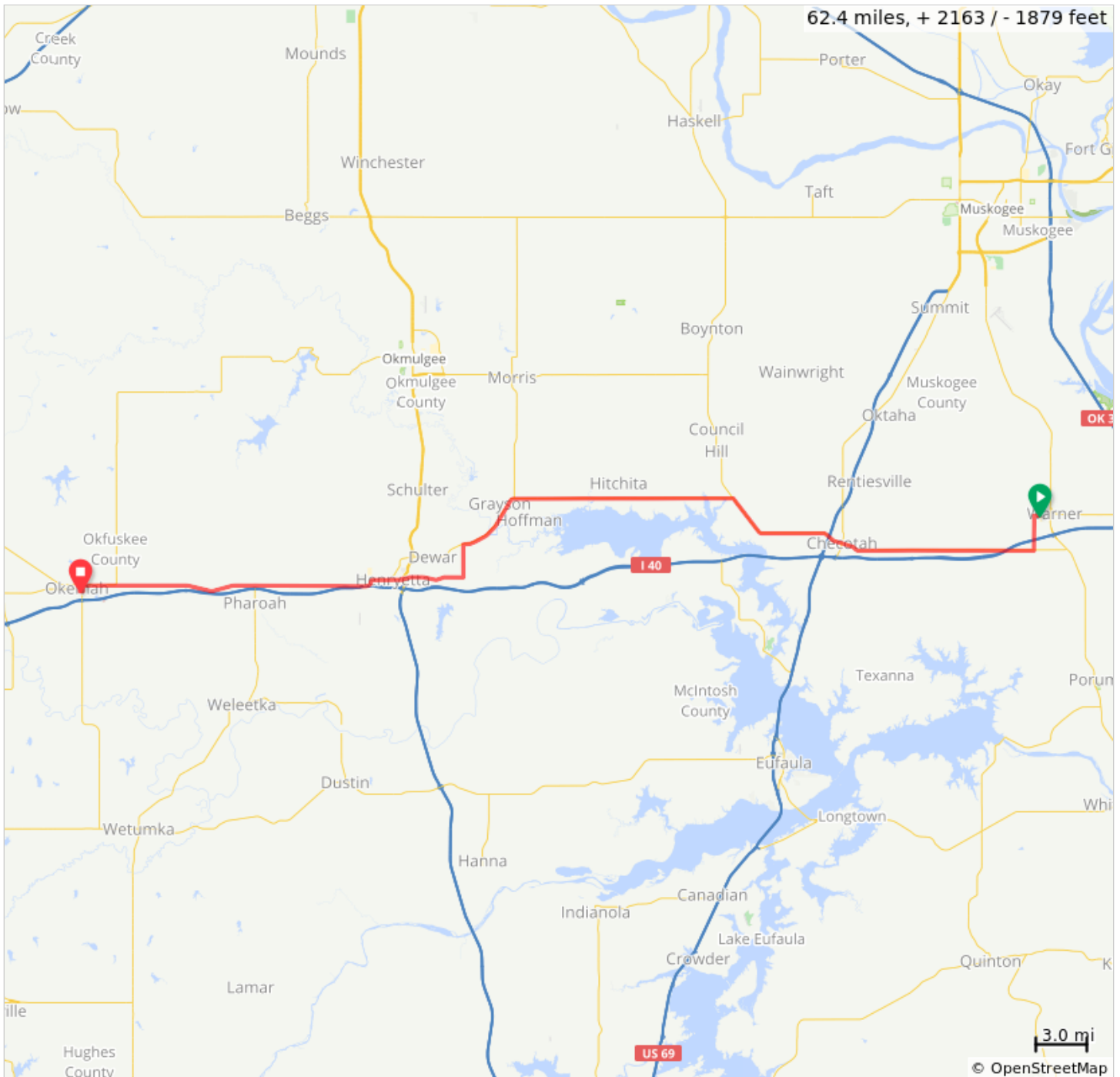





















19R D-4 OKFW



19R D-4 OKFW

Dist	Type	Note
0.0		Start of route
0.0		L onto College Rd
0.1		Continue onto E1050
0.3		L onto N4320
2.3		R onto US-266 W
20.9		L to stay on US-266 W
37.7		L onto Arbeka Rd/N3990 Rd
39.5		R onto Holly Rd
42.6		Continue onto E Trudgeon St
43.1		L toward E Main St
43.2		R onto E Main St
44.9		Slight L onto U.S. 75 Business
45.8		Continue onto Hornbeam Rd
49.8		Continue onto Old Hwy 62
58.9		Continue onto E1090 Rd

58.9 miles. +2426/-2184 feet

Dist	Type	Note
60.0		Continue onto OK-56 W
61.9		L onto N Woody Guthrie St
62.2		R onto Ash St
62.4		End of route

3.5 miles. +85/-60 feet